



D-310 Unit 7: Predictive Services



Summary: This unit focuses on the Predictive Services function as it relates to the Expanded Dispatch Support Dispatcher (EDSD) position. The different products that are created or utilized by Predictive Services are introduced and discussed.

Unit 7: Predictive Services

Objectives

Students will be able to:

- Describe how the Predictive Services function is critical to priority setting and decision making.
- Describe the role of the Expanded Dispatch Support Dispatcher (EDSD) as it relates to the Predictive Services function.
- Identify the basic types of information that may be of interest to the Intelligence Coordinator and/or Information Officer.

D-310 Unit 7: Predictive Services

2

Unit Objectives

- Describe how the Predictive Services function is critical to priority setting and decision making.
- Describe the role of the EDSD as it relates to the Predictive Services function.
- Identify the basic types of information that may be of interest to the Intelligence Coordinator and/or Information Officer.

Unit 7: Predictive Services

Incident Position Standards Alignment

Expanded Dispatch Support Dispatcher



This unit aligns with the following EDSD Incident Position Standards located at <https://www.nwcg.gov/positions/expanded-dispatch-support-dispatcher/standards-and-references>.

EDSD responsibility alignment

- Gather critical information pertinent to the assignment.
- Obtain situational awareness.
- Establish and maintain communication with frequent contacts.

D-310 Unit 7: Predictive Services

3

Responsibilities Addressed in Unit

- Gather critical information pertinent to the assignment.
- Obtain situational awareness.
- Establish and maintain communication with frequent contacts.

Unit 7: Predictive Services

Intelligence

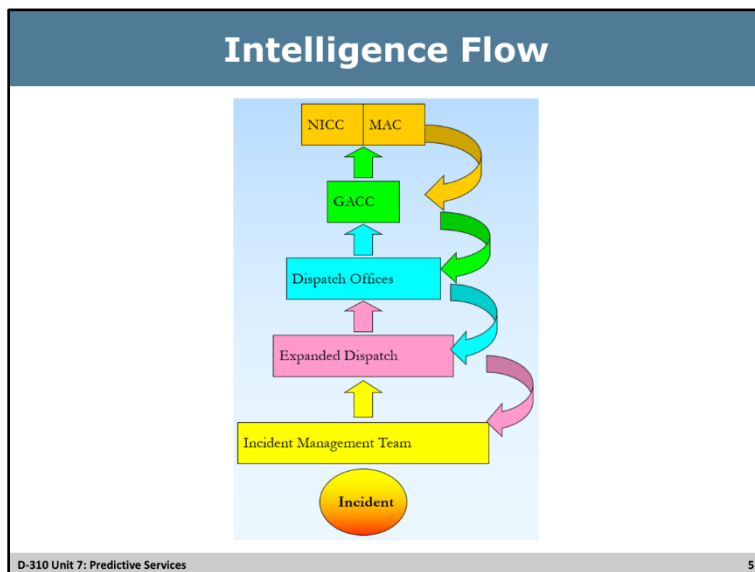
- Incident intelligence describes the collection and analysis of wildland fire or incident-specific data used for strategic planning and decision-making.

D-310 Unit 7: Predictive Services

4

Intelligence

- Incident intelligence describes the collection and analysis of wildland fire or incident-specific data used for strategic planning and decision-making.
- Intelligence and Information Officers deal with similar information, but they disseminate it to different audiences.



Intelligence Flow

- Formal intelligence flows through the incident support system channels (as stated in Unit 1).
 - Examples
 - Incident
 - Incident Management Team(s) (IMT)
 - Expanded dispatch
 - Dispatch offices
 - Geographic Area Coordination Center(s) (GACC)
 - National Interagency Coordination Center (NICC)/Multi-Agency Coordinating (MAC) Group(s)
 - Fire and aviation personnel from various agencies and at various organizational levels
 - Other intelligence units
- Accurate and timely reporting of information is an important part of the dispatch/coordination system.

Role of the EDSD

- Collect and consolidate incident resource information.
- Disseminate the information.

Role of the EDSD

- Collect and consolidate incident resource information.
- Disseminate the information.

Unit 7: Predictive Services

Collect and Consolidate Incident Information

HOW will you find the information?

- Interagency Resource Ordering Capability (IROC) system reports
- Incident Status Summary (ICS 209)
- Local reports

WHAT information are you looking for?

- Number of open or unfilled requests
- Unable to fill (UTF) requests from the local and national levels
- Resources available for reassignment or demobilization

D-310 Unit 7: Predictive Services

7

Collect and Consolidate Incident Information

- Collect and consolidate incident resource information from these sources:
 - Interagency Resource Ordering Capability (IROC) system reports
 - Incident Status Summary (ICS 209)
 - Local reports
- Examples of useful information:
 - Number of open or unfilled requests
 - Unable to fill (UTF) requests (e.g., local, national)
 - Resources available for reassignment or demobilization

Unit 7: Predictive Services

Disseminate the Information

WHERE should you be disseminating the information?

- Formal or informal briefings.
- Reports, summaries, etc.

WHO will need this information?

- Supervisory dispatcher
- Information Officer
- Duty Officers/local Multi-Agency Coordinating (MAC) Group
- Geographic Area Coordination Center (GACC)/GACC MAC Group
- National Interagency Coordination Center (NICC)/National MAC (NMAC) Group

D-310 Unit 7: Predictive Services

8

Disseminate the Information

- WHERE should you be disseminating the incident information?
 - Formal or informal briefings.
 - Reports, summaries, etc.
- WHO will need the incident information?
 - Supervisory dispatcher
 - Information Officer
 - Duty Officers/local MAC Group
 - GACC/GACC MAC Group
 - NICC/National MAC (NMAC) Group

Why Is Intelligence Critical?

- Keeps managers informed to make decisions
- Competition for resources at higher preparedness levels
- Aids priority setting
- Identifies critical resource shortages
- Keeps expanded dispatch informed for support of management decisions
- Provides pertinent information to complete intelligence products

D-310 Unit 7: Predictive Services






9

Why Is Intelligence Critical?

- Keeps managers and expanded dispatch informed to make decisions.
- Indicates increased competition for resources at higher preparedness levels.
- Aids priority setting.
- Identifies critical resource shortages.
- Provides pertinent information to all levels of the dispatch/coordination system.

Unit 7: Predictive Services

Predictive Services Products

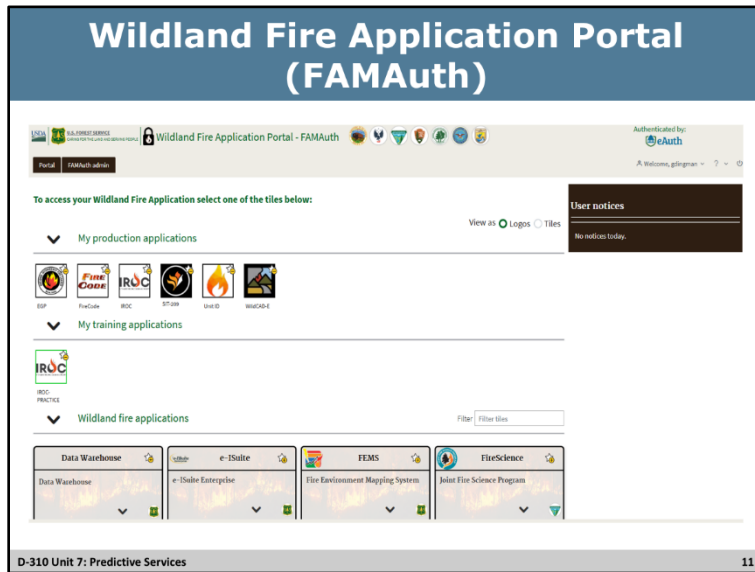
-  Incident Status Summary (ICS 209)
-  Incident Management Situation Report (IMSR)
-  Active wildland fire maps (e.g., Moderate Resolution Imaging Spectroradiometer [MODIS])
-  Weekly/monthly/seasonal Fire Potential Outlooks
-  Other local examples

D-310 Unit 7: Predictive Services10

Predictive Services Products

- Predictive Services is a unit comprised of meteorologists, Intelligence Coordinators, and additional decision support.
- During periods of heavy fire activity, other specialties are added to the unit, including, but not limited to, fire behavior analysts, fire planners, and Geographic Information System (GIS) specialists.
- These units produce the products on the slides that follow.

Unit 7: Predictive Services



Interagency Web Applications Homepage (FAMWeb)

- Review where to find FAMWeb.

Unit 7: Predictive Services

Incident Status Summary (ICS 209)

*1. Incident Name:		2. Incident Number:	
*3. Report Version (check one box on left): <input type="checkbox"/> Initial Rpt # (if used): <input type="checkbox"/> Update <input type="checkbox"/> Final		5. Incident Management Organization:	
7. Current Incident Size or Area Involved (use unit label - e.g., "sq m," "city block"):		8. Percent (%) Contained Completed	9. Incident Definition:
		10. Incident Complexity Level:	*11. For Time Period: From Date/Time: _____ To Date/Time: _____
*12. Prepared By: Print Name: _____ ICS Position: _____ Date/Time Prepared: _____		*13. Date/Time Submitted: Time Zone: _____	
*14. Approved By: Print Name: _____ ICS Position: _____ Signature: _____		*15. Primary Location, Organization, or Agency Sent To: _____	
Incident Location Information			
*16. State:	*17. County/Parish/Borough:	*18. City:	
19. Unit or Other:	*20. Incident Jurisdiction:	21. Incident Location Ownership (if different than jurisdiction):	
22. Longitude (indicate format): Latitude (indicate format):	23. US National Grid Reference:	24. Legal Description (township, section, range):	
*25. Short Location or Area Description (list all affected areas or a reference point):		26. UTM Coordinates:	

D-310 Unit 7: Predictive Services

12

Incident Status Summary (ICS 209)

- Review where to find the Incident Status Summary (ICS 209).

Unit 7: Predictive Services

Incident Management Situation Report (IMSR)

National Interagency Coordination Center
Incident Management Situation Report
Friday, March 4, 2022 - 0730 MDT
National Preparedness Level 1

National Fire Activity (February 25 - March 3, 2022):
Initial attack activity: Light (714 Fires)
New large incidents: 27
Large fires contained: 19
Uncontained large fires: *** 14
Area Command teams committed: 0
NIMOs committed: 0
Type 1 IMTs committed: 0
Type 2 IMTs committed: 0

Nationally, there are 0 fires being managed under a strategy other than full suppression.
***Uncontained large fires include only fires being managed under a full suppression strategy.

[Link](#) to Geographic Area daily reports.
[Link](#) to Understanding the IMSR.

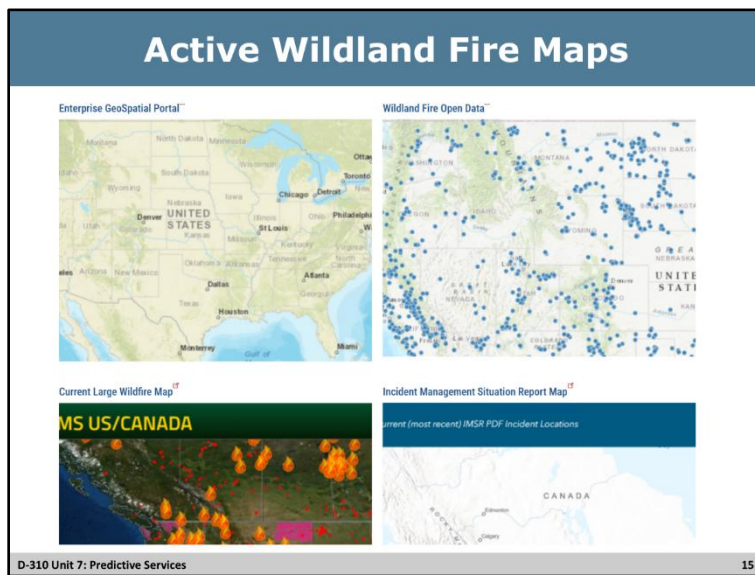
This report will post every Friday at 0730 Mountain time unless significant activity occurs.

GACC	Incidents	Cumulative Acres	Crews	Engines	Helicopters	Total Personnel	Change in Personnel
AIACC	0	0	0	0	0	0	8
INWCC	0	0	0	0	0	0	8
ONWCC	0	0	0	0	0	0	8
OSCC	2	4,889	3	8	0	92	11
NRCC	0	0	0	0	0	0	8
GBCC	0	0	0	0	0	0	8
SWCC	1	1,663	0	3	0	13	-3
RMCC	0	0	0	0	0	0	-79

D-310 Unit 7: Predictive Services13

Incident Management Situation Report (IMSR)

- Review where to find the IMSR.



Active Wildland Fire Maps

- Review where to find the following:
 - Wildland Fire Decision Support System (WFDSS)
 - Active wildland fire maps (e.g., Fire Enterprise Geospatial Portal [EGP], Moderate Resolution Imaging Spectroradiometer [MODIS])

Fire Potential Outlooks

- Each GACC's Predictive Services Meteorologists produce nationally standardized and regionally specific fire potential products.
 - 7- Day Fire Potential Outlook
 - Monthly/Seasonal Outlook
 - Web briefings
 - Other localized products

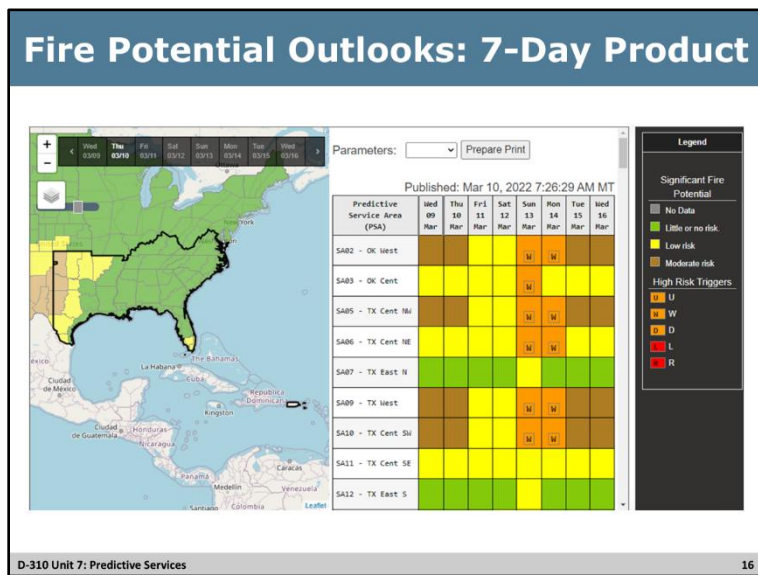
D-310 Unit 7: Predictive Services

16

Fire Potential Outlooks

- Each GACC's Predictive Services Meteorologists produce nationally standardized and regionally specific fire potential products.
 - 7- Day Fire Potential Outlook
 - Monthly/Seasonal Outlook
 - Web briefings
 - Other localized products

Unit 7: Predictive Services



Fire Potential Outlooks: 7-Day Product

- Review where to find the following:
 - Weekly Fire Weather/National 7-Day Product
 - Monthly Fire Weather/Fire Potential Outlooks
 - Seasonal Fire Weather/Fire Potential Outlooks
 - Other GACC/local examples

Unit 7: Predictive Services

Summary

- Formal intelligence flows through the incident support system channels.
- The EDSD collects, consolidates, and disseminates incident resource information.
- Information is found in IROC reports, Incident Status Summary (ICS 209), and local reports and is disseminated via briefings and reports.
- Predictive Services is comprised of meteorologists, Intelligence Coordinators, and additional decision support.
- Predictive Services produces a number of products, including Incident Status Summary (ICS 209), IMSR, active fire maps, and Fire Potential Outlooks.

D-310 Unit 7: Predictive Services

18

Summary

- Formal intelligence flows through the incident support system channels.
- The EDSD collects, consolidates, and disseminates incident resource information.
- Information is found in IROC reports, Incident Status Summary (ICS 209), and local reports and is disseminated via briefings and reports.
- Predictive Services is comprised of meteorologists, Intelligence Coordinators, and additional decision support.
- Predictive Services produces a number of products, including Incident Status Summary (ICS 209), IMSR, active fire maps, and Fire Weather/Fire Danger/Fire Behavior Outlooks.